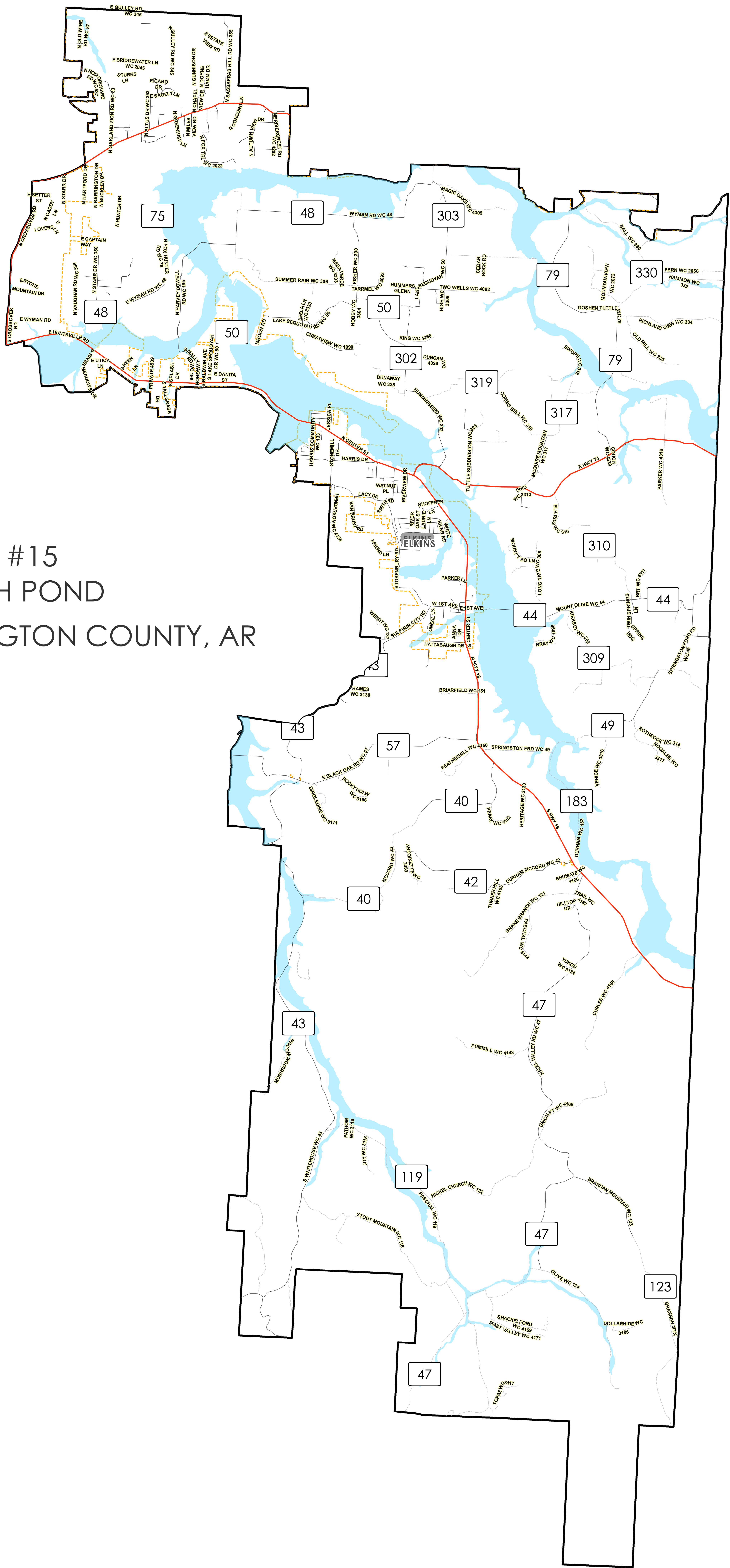


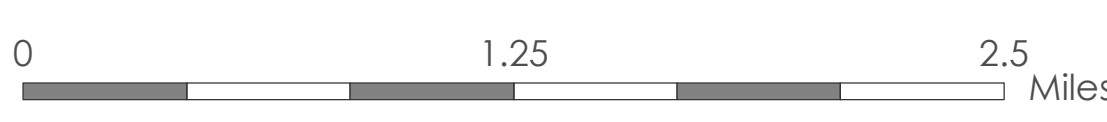



DISTRICT #15 JP BUTCH POND WASHINGTON COUNTY, AR



 A or AE Flood Zones

Federal Emergency Management Agency (FEMA), 2017, National Flood Hazard Layer



 1:31,000

1 in = 0 mile

Updated 12/13/2022, recent amendments and updates may not be included. Accuracy of maps & not guaranteed. Prepared by: Sam Aita

Sources:
Arkansas Department of Environmental Quality, 2008, Stream Order Classification.
Federal Emergency Management Agency, 2017, National Flood Hazard Layer.
United States Geological Survey, 2017, National Hydrography Dataset.